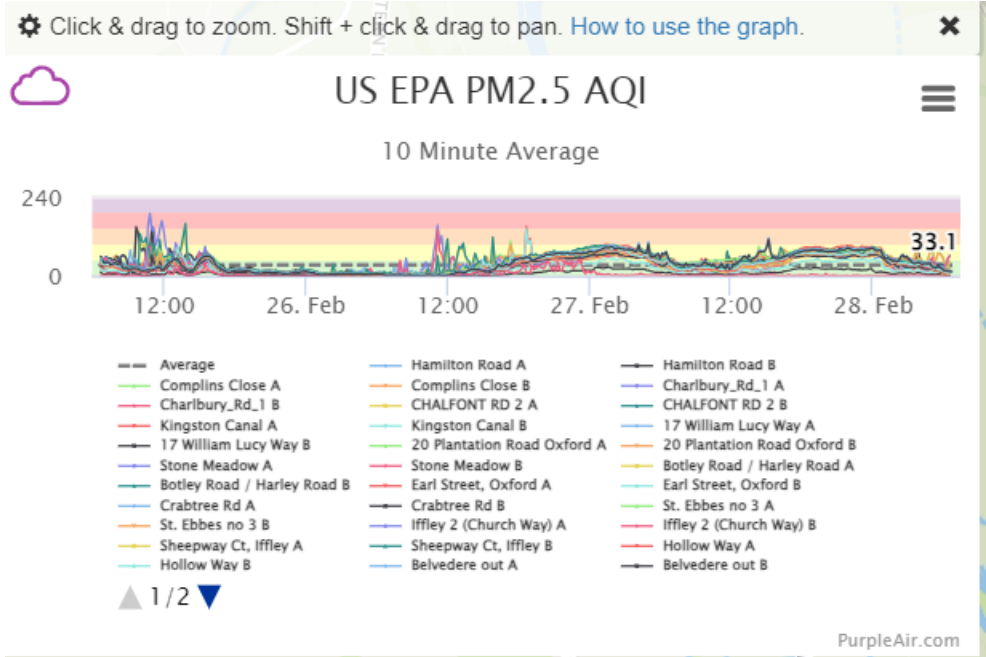
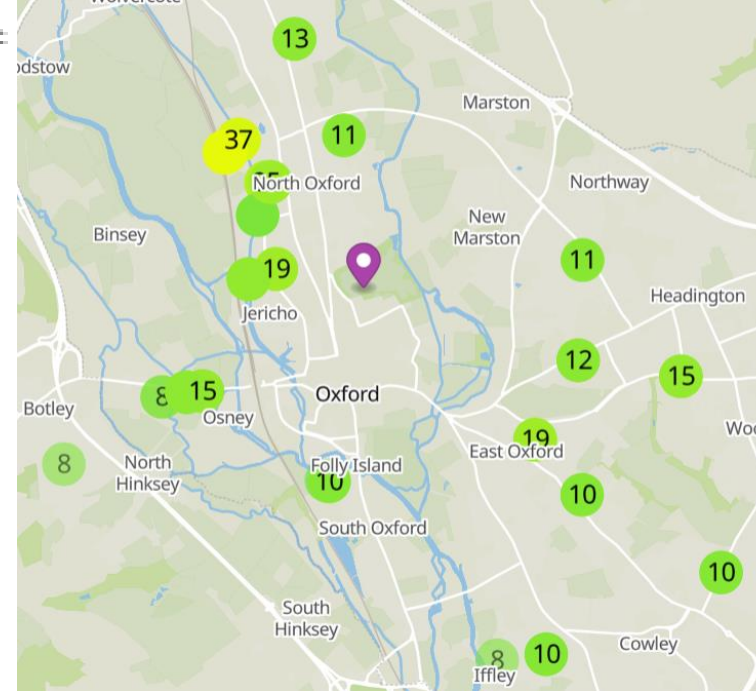
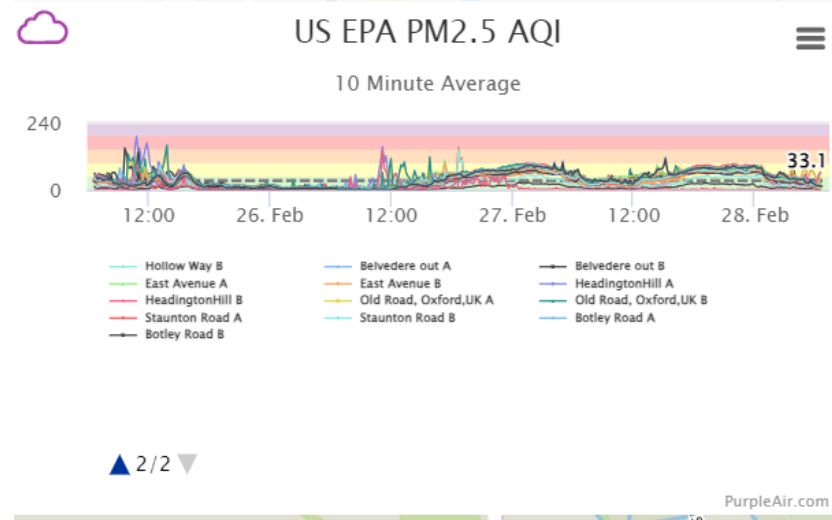


Episode 56RFF February 28, 2024. Oxford, United Kingdom, City Snapshot PM2.5 % and level in micrograms per cubic meter over 3 days using PurpleAir Data. Highest **24** at **East Avenue**, lowest **14** at **Stone Meadow**.

DateTime	Hamilton Road A	Complins Close A	Charlbury_Rd_1 A	CHALFONT RD 2 A	Kingston Canal A
Average PM2.5	20	22	19	19	17
% 9 µg/m3	71%	77%	72%	73%	67%
% 15 µg/m3	57%	60%	53%	56%	50%
% 25 µg/m3	37%	41%	35%	33%	31%
% 35 µg/m3	18%	24%	17%	14%	6%
% 45 µg/m3	0%	1%	0%	0%	1%
# of monitor	1	2	3	4	5

DateTime	17 William Lucy Way A	20 Plantation Road Oxford A	Stone Meadow A	Botley Road / Harley Road A	Earl Street, Oxford A
Average PM2.5	21	20	14	20	23
% 9 µg/m3	74%	74%	51%	72%	75%
% 15 µg/m3	57%	59%	37%	58%	61%
% 25 µg/m3	39%	37%	26%	34%	43%
% 35 µg/m3	23%	20%	16%	22%	25%
% 45 µg/m3	1%	0%	0%	1%	13%
% 55 µg/m3	1%	0%	0%	0%	0%
% 65 µg/m3	1%	0%	0%	0%	0%
# of monitor	6	7	8	9	10





DateTime	Crabtree Rd A	St. Ebbes no 3 A	Iffley 2 (Church Way) A	Sheepway Ct, Iffley A	Hollow Way A
Average PM2.5	21	19	24	20	19
% 9 µg/m3	78%	73%	86%	72%	68%
% 15 µg/m3	61%	52%	68%	56%	53%
% 25 µg/m3	37%	32%	41%	36%	33%
% 35 µg/m3	17%	17%	26%	18%	17%
% 45 µg/m3	0%	0%	5%	2%	0%
% 55 µg/m3	0%	0%	3%	1%	0%
% 65 µg/m3	0%	0%	2%	0%	0%
% 75 µg/m3	0%	0%	1%	0%	0%
	Crabtree Rd A UK Oxford	St. Ebbes no 3 A UK Oxford	Iffley 2 (Church Way) A UK Oxford	Sheepway Ct, Iffley A UK Oxford	Hollow Way A UK Oxford
# of monitor	11	12	13	14	15

DateTime	Belvedere out A	East Avenue A	HeadingtonHill A	Old Road, Oxford,UK A	Staunton Road A	Botley Road A
Average PM2.5	18	24	20	22	19	23
% 9 µg/m3	66%	81%	75%	81%	71%	75%
% 15 µg/m3	53%	63%	57%	61%	50%	60%
% 25 µg/m3	34%	45%	37%	37%	34%	42%
% 35 µg/m3	4%	26%	22%	23%	17%	26%
% 45 µg/m3	0%	6%	3%	3%	0%	7%
	Belvedere out A UK Oxford	East Avenue A UK Oxford	HeadingtonHill A UK Oxford	Old Road, Oxford,UK A UK Oxford	Staunton Road A UK Oxford	Botley Road A UK Oxford
# of monitor	16	17	18	19	20	21