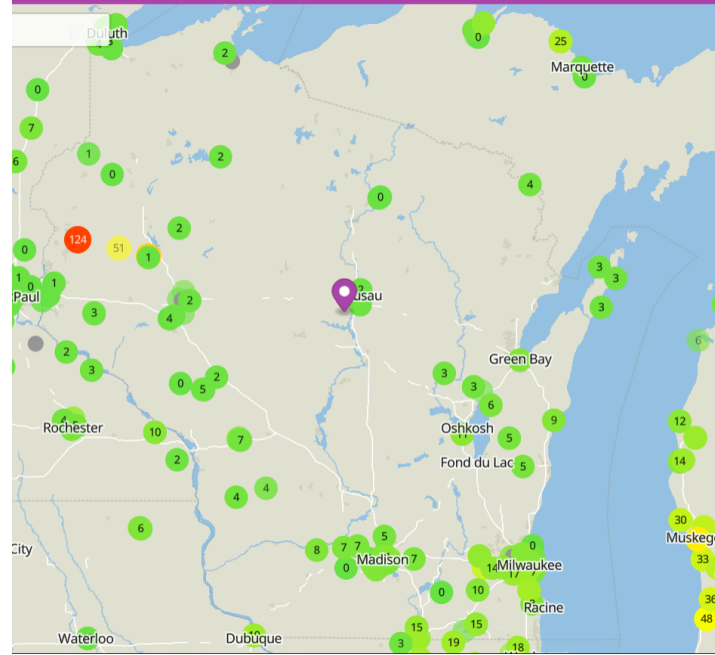
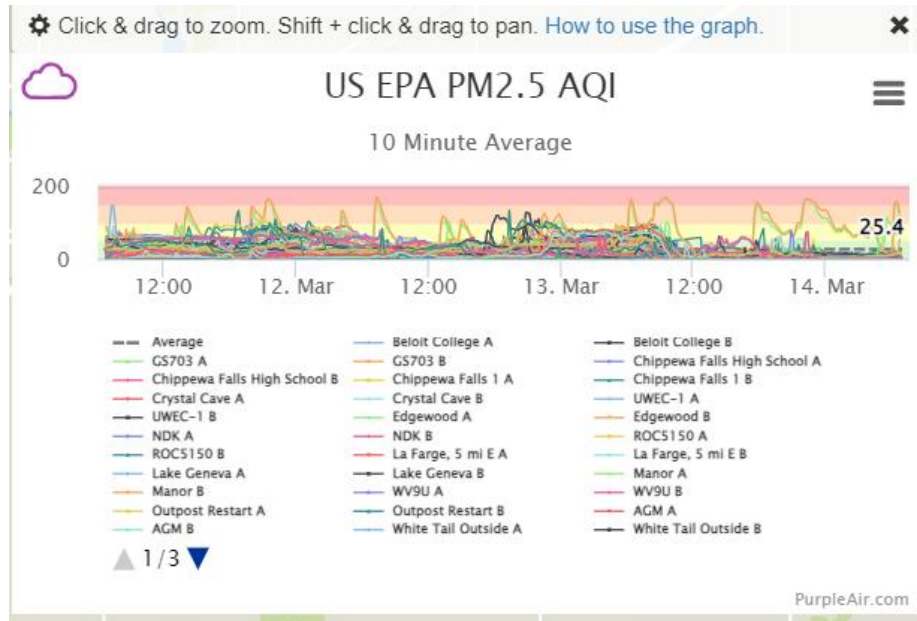


Episode 56RUB March 14, 2024. (Wisconsin only) Coast to Coast. PM2.5 % and level in micrograms per cubic meter over 3 days using PurpleAir Data. The highest PM2.5 reading average was **Honor in Polk County at 28** micrograms per cubic meter and the lowest was **The Gauls in Polk County at 7** micrograms per cubic meter.

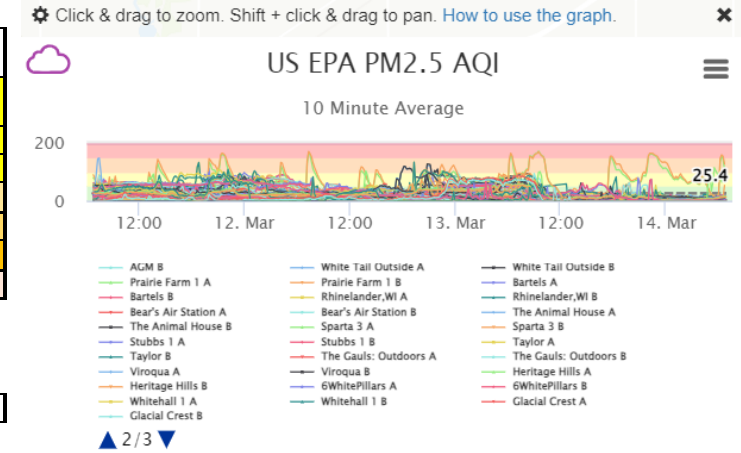
DateTime	Beloit College A	GS703 A	Chippewa Falls High School A	Crystal Cave A	Chippewa Falls 1 A	NDK A		ROC5150 A
Average PM2.5	23	9	19	13	11	20		15
% 9 µg/m3	100%	28%	59%	44%	36%	74%		81%
% 15 µg/m3	72%	17%	50%	35%	36%	56%		25%
% 25 µg/m3	28%	4%	39%	28%	16%	37%		14%
% 35 µg/m3	24%	0%	14%	3%	0%	15%		7%
% 45 µg/m3	10%	0%	4%	0%	0%	2%		0%
% 55 µg/m3	1%	0%	0%	0%	0%	0%		0%
	Beloit College A	GS703 A	Chippewa Falls High School A	Crystal Cave A	Chippewa Falls 1 A	NDK A		ROC5150 A
	WI Beloit	WI Beloit	WI Chippewa Falls	WI Crystal Cave	WI Chippewa Falls	WI Green Bay		WI Janesville
# of monitor	1	2	3	4	5	6		7



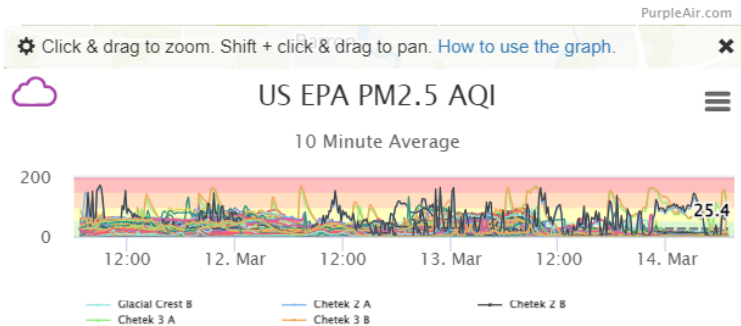
DateTime	La Farge, 5 mi E A	Lake Geneva A	Manor A	WV9U A	Outpost Restart A	AGM A
Average PM2.5	8	16	28	16	20	15
% 9 µg/m3	35%	79%	73%	86%	71%	63%
% 15 µg/m3	13%	41%	59%	41%	61%	41%
% 25 µg/m3	1%	17%	50%	12%	30%	22%
% 35 µg/m3	0%	3%	38%	0%	14%	4%
% 45 µg/m3	0%	0%	22%	0%	6%	0%
% 55 µg/m3	0%	0%	12%	0%	1%	0%
% 65 µg/m3	0%	0%	7%	0%	0%	0%
% 75 µg/m3	0%	0%	4%	0%	0%	0%
	La Farge, 5 mi E A	Lake Geneva A	Manor A	WV9U A	Outpost Restart A	AGM A
	WI La Farge	WI Lake Geneva	WI Polk County, Manor	WI New Berlin	WI New Holstein	WI New London
# of monitor	8	9	10	11	12	13



DateTime	White Tail Outside A	Prairie Farm 1 A	Bartels A	Rhineland, WI A	Bear's Air Station A
Average PM2.5	22	14	13	10	18
% 9 µg/m3	84%	45%	65%	36%	65%
% 15 µg/m3	65%	39%	26%	26%	53%
% 25 µg/m3	34%	23%	13%	10%	34%
% 35 µg/m3	16%	6%	0%	5%	12%
% 45 µg/m3	5%	3%	0%	2%	0%
% 55 µg/m3	2%	0%	0%	0%	0%
	White Tail Outside A WI Oshkosh	Prairie Farm 1 A WI Prairie Farm, Polk County	Bartels A WI Racine	Rhineland, WI A WI Rhineland	Bear's Air Station A WI Rothschild
# of monitor	14	15	16	17	18



DateTime	The Animal House A	Sparta 3 A	Stubbs 1 A	Edgewood A	Taylor A	The Gauls: Outdoors A	Viroqua A
Average PM2.5	16	18	13	14	17	7	13
% 9 µg/m3	71%	78%	48%	57%	57%	30%	58%
% 15 µg/m3	59%	50%	37%	35%	42%	25%	37%
% 25 µg/m3	14%	20%	26%	14%	30%	6%	10%
% 35 µg/m3	5%	6%	2%	6%	13%	0%	1%
% 45 µg/m3	0%	4%	0%	0%	8%	0%	1%
% 55 µg/m3	0%	3%	0%	0%	1%	0%	1%
% 65 µg/m3	0%	3%	0%	0%	0%	0%	0%
% 75 µg/m3	0%	3%	0%	0%	0%	0%	0%
	The Animal House A WI Sherwood	Sparta 3 A WI Sparta	Stubbs 1 A WI Stubbs	Edgewood A WI Grand Chute	Taylor A WI Taylor	The Gauls: Outdoors A WI The Gauls, Polk County	Viroqua A WI Viroqua
# of monitor	19	20	21	22	23	24	25



DateTime	Heritage Hills A	6WhitePillars A	Whitehall 1 A	Glacial Crest A	Chetek 2 A	Chetek 3 A
Average PM2.5	14	15	9	10	27	11
% 9 µg/m3	77%	56%	34%	26%	78%	44%
% 15 µg/m3	33%	42%	24%	16%	68%	34%
% 25 µg/m3	6%	31%	10%	15%	49%	16%
% 35 µg/m3	0%	4%	5%	13%	28%	0%
% 45 µg/m3	0%	0%	0%	1%	16%	0%
% 55 µg/m3	0%	0%	0%	0%	7%	0%
% 65 µg/m3	0%	0%	0%	0%	4%	0%
% 75 µg/m3	0%	0%	0%	0%	2%	0%
	Heritage Hills A WI Waukesha	6WhitePillars A WI Wausau	Whitehall 1 A WI Whitehall	Glacial Crest A WI Whitewater	Chetek 2 A WI Chetek	Chetek 3 A WI Chetek
# of monitor	26	27	28	29	30	31

