

Episode 565C1 March 21, 2024. Wisconsin Counties 1 of 4 Ashland to Dunn, without Dane County. PM2.5 % and level in micrograms per cubic meter over 3 days using PurpleAir Data.

DateTime	ASHLAND, WI near Northland College A	Chetek 2 A	Chetek 3 A	Washburn, WI A	Prairie Farm 1 A	Poquette Lake A	Bakegamaang A
Average PM2.5	2	32	9	4	14	2	6
% 9 µg/m3	3%	63%	20%	3%	24%	1%	9%
% 15 µg/m3	2%	55%	15%	3%	19%	1%	5%
% 25 µg/m3	2%	47%	12%	2%	17%	0%	4%
% 35 µg/m3	0%	35%	7%	0%	16%	0%	2%
% 45 µg/m3	0%	26%	4%	0%	13%	0%	1%
% 55 µg/m3	0%	18%	1%	0%	10%	0%	1%
% 65 µg/m3	0%	13%	0%	0%	5%	0%	0%
% 75 µg/m3	0%	10%	0%	0%	3%	0%	0%

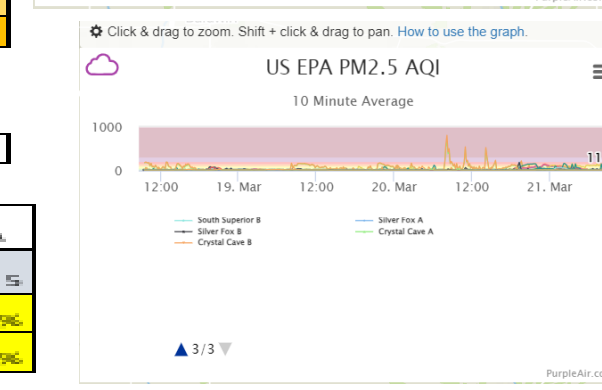
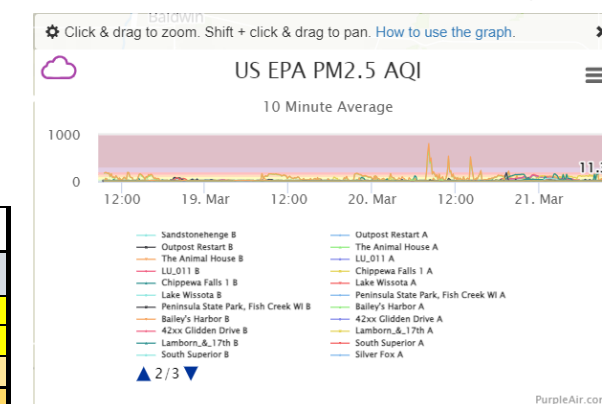
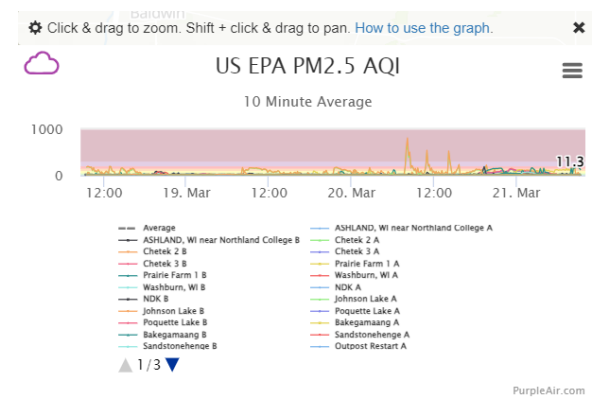
	ASHLAND, WI near Northland College A	Chetek 2 A	Chetek 3 A	Washburn, WI A	Prairie Farm 1 A	Poquette Lake A	Bakegamaang A
	WI Ashland County	WI Barron County	WI Barron County	WI Bayfield County	WI Barron County	WI Burnett County	WI Burnett County
# of monitor	1	2	3	4	5	6	7

DateTime	Sandstonehenge A	Outpost Restart A	The Animal House A	LU_011 A	Chippewa Falls 1 A	Lake Wissota A	Peninsula State Park, Fish Creek WI A
Average PM2.5	3	7	6	2	5	4	3
% 9 µg/m3	2%	31%	22%	0%	8%	4%	2%
% 15 µg/m3	0%	7%	4%	0%	4%	3%	0%
% 25 µg/m3	0%	1%	2%	0%	0%	2%	0%
% 35 µg/m3	0%	1%	2%	0%	0%	0%	0%
% 45 µg/m3	0%	1%	0%	0%	0%	0%	0%

	Sandstonehenge A	Outpost Restart A	The Animal House A	LU_011 A	Chippewa Falls 1 A	Lake Wissota A	Peninsula State Park, Fish Creek WI A
	WI Burnett County	WI Burnett County	WI Calumet County	WI Calumet County	WI Chippewa County	WI Chippewa County	WI Door County
# of monitor	8	9	10	11	12	13	14

DateTime	Bailey's Harbor A	42xx Glidden Drive A	Lamborn_ &_ 17th A	South Superior A	Silver Fox A	Crystal Cave A
Average PM2.5	3	3	3	2	5	5
% 9 µg/m3	4%	6%	0%	0%	7%	8%
% 15 µg/m3	0%	0%	0%	0%	0%	1%

	Bailey's Harbor A	42xx Glidden Drive A	Lamborn_ &_ 17th A	South Superior A	Silver Fox A	Crystal Cave A
	WI Door County	WI Door County	WI Douglas County	WI Douglas County	WI Dunn County	WI Dunn County
# of monitor	15	16	17	18	19	20



Episode 55SC2 March 21, 2024, Wisconsin Counties 2 of 4 Eau Claire to Monroe. PM2.5 % and level in micrograms per cubic meter over 3 days using PurpleAir Data.

DateTime	UWEC-2 A	UWEC-1 A	APT-HILL A	Taylor A	Hixton A	Manitowoc South A	WhitePillars A
Average PM2.5	7	2	6	6	6	5	4
% 9 µg/m3	14%	0%	16%	13%	19%	6%	6%
% 15 µg/m3	10%	0%	5%	6%	5%	0%	0%
% 25 µg/m3	8%	0%	0%	2%	0%	0%	0%
% 35 µg/m3	5%	0%	0%	0%	0%	0%	0%
% 45 µg/m3	1%	0%	0%	0%	0%	0%	0%

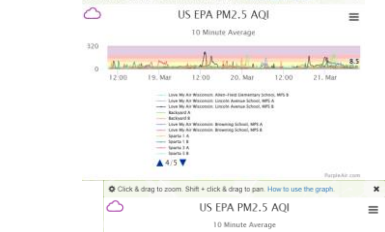
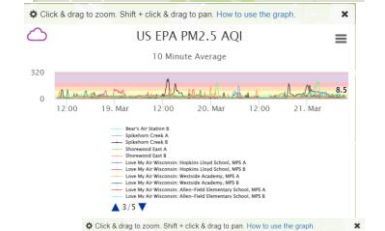
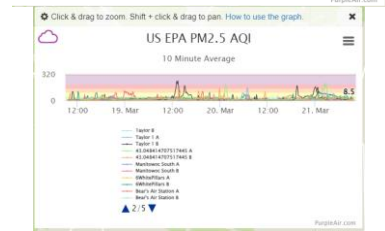
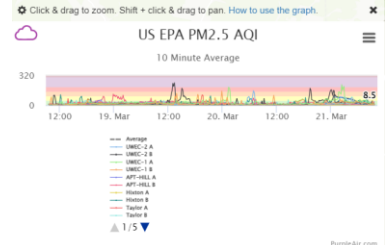
	UWEC-2 A WI Eau Claire County	UWEC-1 A WI Eau Claire County	APT-HILL A WI Iowa County	Taylor A WI Jackson County	Hixton A WI Jackson County	Manitowoc South A WI Manitowoc County	WhitePillars A WI Marathon County
# of monitor	1	2	3	4	5	6	7

DateTime	Bear's Air Station A	Spikelhorn Creek A	Shorewood East A	Love My Air Wisconsin: Hopkins Lloyd School, MPS A	Love My Air Wisconsin: Westside Academy, MPS A	Love My Air Wisconsin: Allen-Field Elementary School, MPS A	Love My Air Wisconsin: Lincoln Avenue School, MPS A
Average PM2.5	5	2	7	8	8	8	10
% 9 µg/m3	10%	0%	35%	38%	38%	41%	43%
% 15 µg/m3	2%	0%	7%	12%	8%	11%	16%
% 25 µg/m3	1%	0%	0%	0%	0%	0%	1%
% 35 µg/m3	1%	0%	0%	0%	0%	0%	0%

	Bear's Air Station A WI Marathon County	Spikelhorn Creek A WI Marinette County	Shorewood East A WI Milwaukee County	Love My Air Wisconsin: Hopkins Lloyd School, MPS A WI Milwaukee County	Love My Air Wisconsin: Westside Academy, MPS A WI Milwaukee County	Love My Air Wisconsin: Allen-Field Elementary School, MPS A WI Milwaukee County	Love My Air Wisconsin: Lincoln Avenue School, MPS A WI Milwaukee County
# of monitor	8	9	10	11	12	13	14

DateTime	Backyard A	Love My Air Wisconsin: Browning School, MPS A	Sparta 1 A	Sparta 3 A	Sparta 4 A	Sparta 5 A
Average PM2.5	8	8	2	7	8	15
% 9 µg/m3	39%	40%	0%	27%	23%	73%
% 15 µg/m3	6%	9%	0%	4%	8%	31%
% 25 µg/m3	1%	1%	0%	2%	6%	11%
% 35 µg/m3	0%	0%	0%	1%	5%	4%
% 45 µg/m3	0%	0%	0%	1%	2%	3%
% 55 µg/m3	0%	0%	0%	0%	1%	3%
% 65 µg/m3	0%	0%	0%	0%	0%	3%
% 75 µg/m3	0%	0%	0%	0%	0%	2%

	Backyard A WI Milwaukee County	Love My Air Wisconsin: Browning School, MPS A WI Milwaukee County	Sparta 1 A WI Monroe County	Sparta 3 A WI Monroe County	Sparta 4 A WI Monroe County	Sparta 5 A WI Monroe County
# of monitor	15	16	17	18	19	20



Episode 565C3 March 21, 2024. Wisconsin Counties 3 of 4 Oneida to Saint Croix. PM2.5 % and level in micrograms per cubic meter over 3 days using PurpleAir Data.

DateTime	Rhineland UCC A	Rhineland, WI A	AGM A	Seymour 1 A	Edgewood A	Crystal Cave A	Manor A
Average PM2.5	2	2	5	2	5	5	16
% 9 µg/m3	0%	0%	15%	0%	12%	8%	44%
% 15 µg/m3	0%	0%	1%	0%	0%	1%	35%
% 25 µg/m3	0%	0%	0%	0%	0%	0%	28%
% 35 µg/m3	0%	0%	0%	0%	0%	0%	20%
% 45 µg/m3	0%	0%	0%	0%	0%	0%	11%
% 55 µg/m3	0%	0%	0%	0%	0%	0%	3%
% 65 µg/m3	0%	0%	0%	0%	0%	0%	2%

Rhineland UCC A Rhineland, WI A AGM A Seymour 1 A Edgewood A Crystal Cave A Manor A
 WI Oneida County WI Oneida County WI Outagamie County WI Eau Claire County WI Outagamie County WI Eau Claire County WI Polk County

# of monitor	1	2	3	4	5	6	7
--------------	---	---	---	---	---	---	---

DateTime	API A	Bartels A	ROCS150 A	Beloit Memorial High School A	Merrill Community Center A	GS703 A	Stubbs 1 A
Average PM2.5	9	5	8	9	9	3	10
% 9 µg/m3	38%	10%	30%	33%	42%	1%	28%
% 15 µg/m3	15%	0%	7%	11%	21%	0%	19%
% 25 µg/m3	0%	0%	4%	5%	1%	0%	10%
% 35 µg/m3	0%	0%	2%	1%	0%	0%	6%
% 45 µg/m3	0%	0%	1%	1%	0%	0%	3%
% 55 µg/m3	0%	0%	0%	0%	0%	0%	1%
% 65 µg/m3	0%	0%	0%	0%	0%	0%	1%

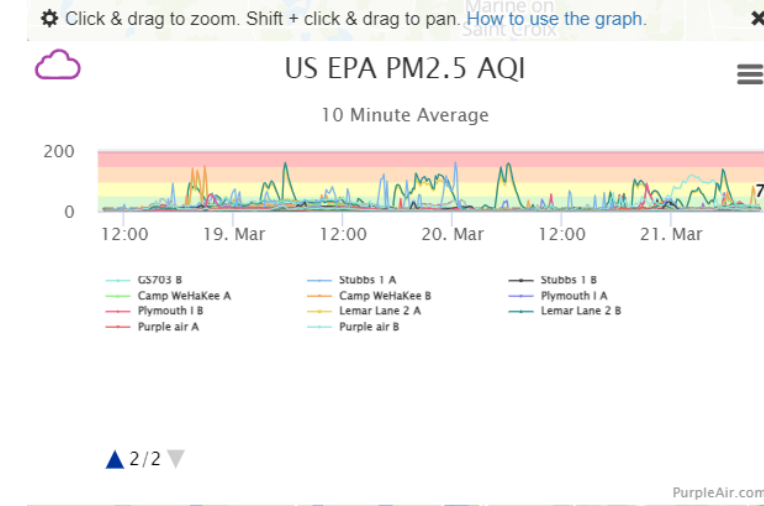
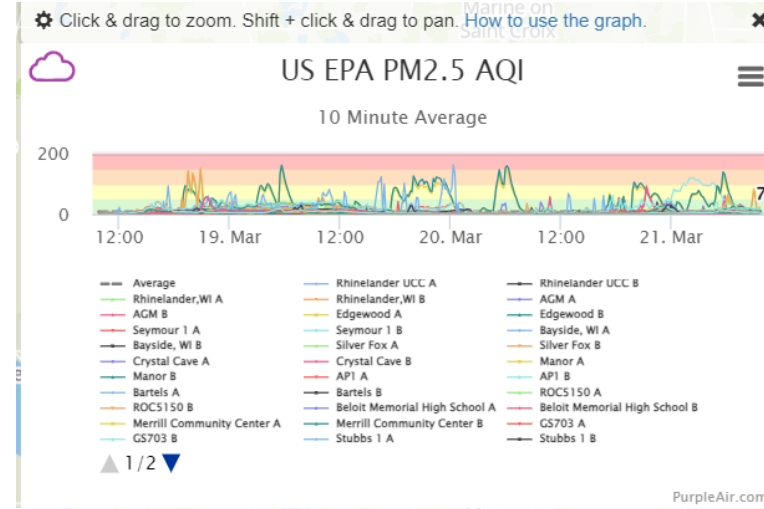
API A Bartels A ROCS150 A Beloit Memorial High School A Merrill Community Center A GS703 A Stubbs 1 A
 WI Racine County WI Racine County WI Rock County WI Rock County WI Rock County WI Rock County WI Rock County

# of monitor	8	9	10	11	12	13	14
--------------	---	---	----	----	----	----	----

DateTime	Camp WeHaKee A	Plymouth 1 A	Lemar Lane 2 A	Purple air A
Average PM2.5	4	4	4	5
% 9 µg/m3	0%	3%	1%	6%
% 15 µg/m3	0%	1%	0%	1%
% 25 µg/m3	0%	1%	0%	0%

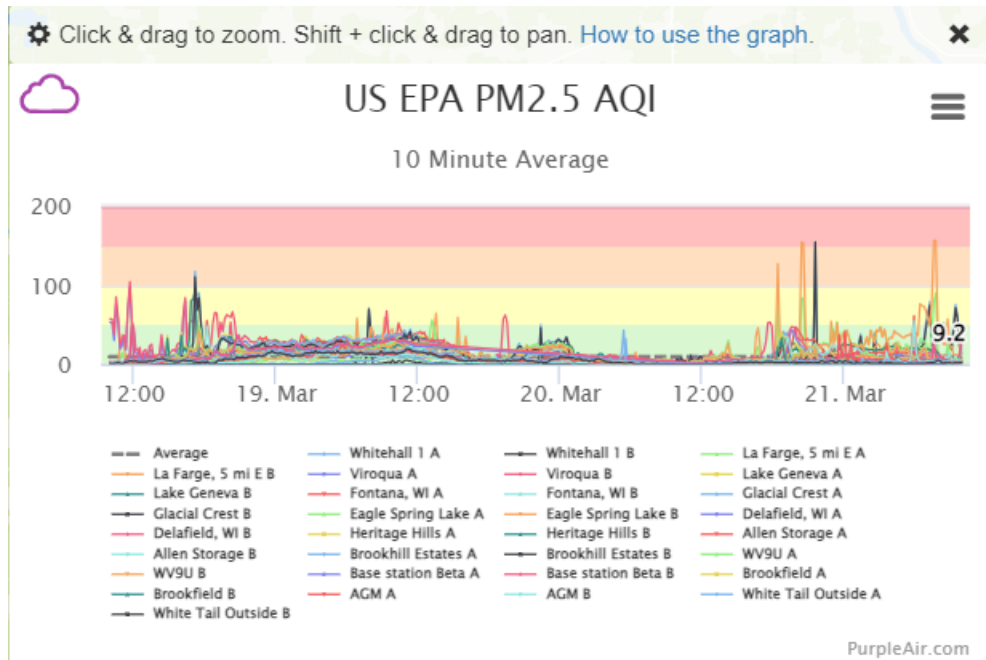
Camp WeHaKee A Plymouth 1 A Lemar Lane 2 A Purple air A
 WI Sawyer County WI Sheboygan County WI Saint Croix County WI Saint Croix County

# of monitor	15	16	17	18
--------------	----	----	----	----



Episode 565C4 March 21, 2024. Wisconsin Counties 4 of 4 Trempealeau to Winnebago. PM2.5 % and level in micrograms per cubic meter over 3 days using PurpleAir Data.

DateTime	Whitehall 1 A	La Farge, 5 mi E A	Viroqua A	Fontana, WI A	Lake Geneva A	Delafield, WI A	Heritage Hills A
Average PM2.5	4	4	6	9	9	8	8
% 9 µg/m3	8%	9%	13%	38%	47%	38%	38%
% 15 µg/m3	6%	3%	3%	21%	20%	11%	6%
% 25 µg/m3	2%	1%	2%	0%	0%	1%	1%
% 35 µg/m3	1%	1%	1%	0%	0%	0%	1%
	Whitehall 1 A Trempealeau County	La Farge, 5 mi E A WI Vernon County	Viroqua A WI Vernon County	Fontana, WI A WI Walworth County	Lake Geneva A WI Walworth County	Delafield, WI A WI Walworth County	Heritage Hills A WI Waukesha County
# of monitor	1	2	3	4	5	6	7



Allen Storage A	Brookhill Estates A	WV9U A	Base station Beta A	Brookfield A	AGM A	White Tail Outside A	Eagle Spring Lake A
7	9	8	7	6	5	6	8
34%	38%	41%	32%	15%	15%	20%	44%
9%	24%	6%	8%	4%	1%	0%	11%
0%	1%	0%	0%	0%	0%	0%	1%
0%	1%	0%	0%	0%	0%	0%	0%
Allen Storage A WI Waukesha County	Brookhill Estates A WI Waukesha County	WV9U A WI Waukesha County	Base station Beta A WI Waukesha County	Brookfield A WI Waukesha County	AGM A WI Waupaca County	White Tail Outside A WI Winnebago County	Eagle Spring Lake A WI Walworth County
8	9	10	11	12	13	14	15